




Outline of
**AMERICAN
GEOGRAPHY**




*Regional Landscapes
of the
United States*

Gto 48

CONTENTS

- 1 THEMES AND REGIONS...3
- 2 THE PHYSICAL ENVIRONMENT...11
- 3 FOUNDATIONS OF HUMAN ACTIVITY...26
- 4 MEGALOPOLIS...34
- 5 THE MANUFACTURING CORE...45
- 6 THE BYPASSED EAST...55
- 7 APPALACHIA AND THE OZARKS...63
- 8 THE DEEP SOUTH...74
- 9 THE SOUTHERN COASTLANDS...85
- 10 THE AGRICULTURAL CORE: THE DEEP NORTH...95
- 11 THE GREAT PLAINS AND PRAIRIES...120
- 12 THE EMPTY INTERIOR...132
- 13 THE SOUTHWEST BORDER AREA...143
- 14 CALIFORNIA...150
- 15 THE NORTH PACIFIC COAST...161
- 16 THE NORTHLANDS...172
- 17 HAWAII...179
- GLOSSARY...187
- MAJOR U.S. CITIES...195
- STATE CAPITALS...196



-
- A PICTURE PORTFOLIO OF THE UNITED STATES...101
 - MAP OF THE 50 STATES...197

IDE 1635 $\frac{2}{2}$

CONTENTS

-
- 1 THEMES AND REGIONS...3
 - 2 THE PHYSICAL ENVIRONMENT...11
 - 3 FOUNDATIONS OF HUMAN ACTIVITY...26
 - 4 MEGALOPOLIS...34
 - 5 THE MANUFACTURING CORE...45
 - 6 THE BYPASSED EAST...55
 - 7 APPALACHIA AND THE OZARKS...63
 - 8 THE DEEP SOUTH...74
 - 9 THE SOUTHERN COASTLANDS...85
 - 10 THE AGRICULTURAL CORE: THE DEEP NORTH...95
 - 11 THE GREAT PLAINS AND PRAIRIES...120
 - 12 THE EMPTY INTERIOR...132
 - 13 THE SOUTHWEST BORDER AREA...143
 - 14 CALIFORNIA...150
 - 15 THE NORTH PACIFIC COAST...161
 - 16 THE NORTHLANDS...172
 - 17 HAWAII...179
 - GLOSSARY...187
 - MAJOR U.S. CITIES...195
 - STATE CAPITALS...196
-

- A PICTURE PORTFOLIO OF THE UNITED STATES...101
- MAP OF THE 50 STATES...197

IDE 1635 $\frac{2}{2}$

